



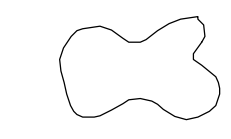
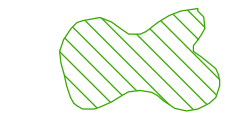


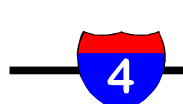

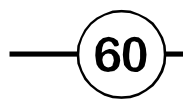





2030 COMPREHENSIVE PLAN MAP SERIES

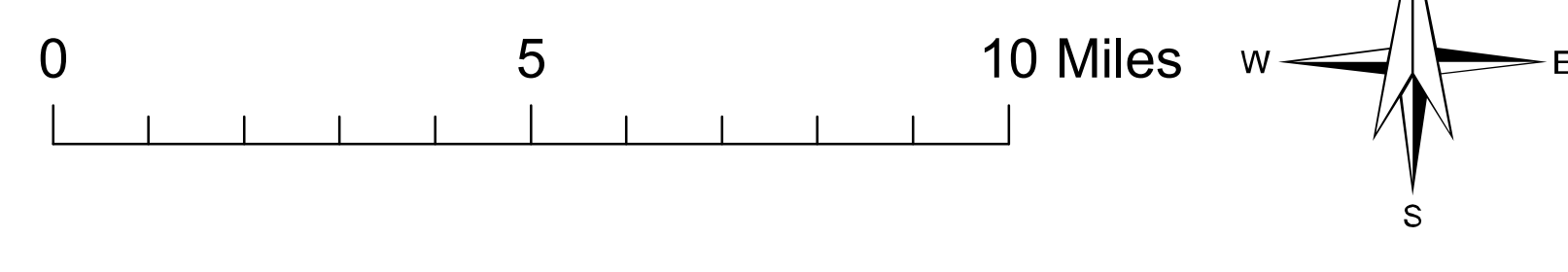
Floodplain-Protection Areas

Legend

-  FEMA Floodways
- FEMA Floodzones
 -  Flood Zone A
 -  Flood Zone AE
 -  Flood Zone AH
 -  Flood Zone X
 -  Flood Zone X5

Data Source: FEMA
Data Date: 2000

-  Interstate
-  US Highway
-  State Highway
-  County Highway
-  Waterbodies
-  Municipalities
-  County Boundary
-  Township Range




COMPREHENSIVE PLAN

POLK COUNTY, FLORIDA

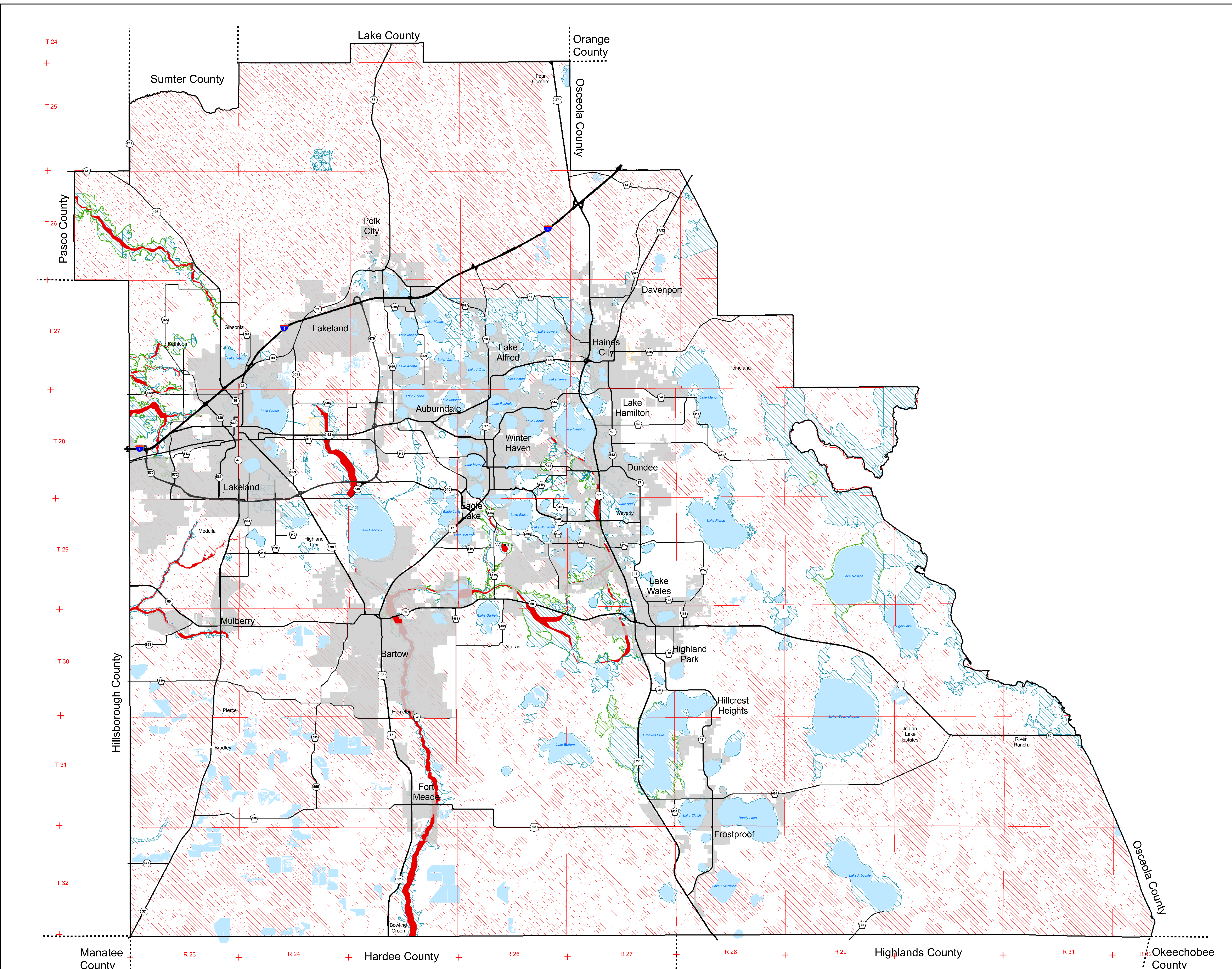
August 4, 2010

GENERALIZED DEVELOPMENT LIMITATION AREAS



POLK COUNTY BOARD OF COUNTY COMMISSIONERS
Prepared by: IT/GIS Division
CPMS Managed by: Growth Management Department

Map Document: (S:\IT_GIS_CPMS\MXD\2030_CPMS_Floodplain_Map.mxd)
11/1/2010 - 12:28:27 PM



CPMS Disclaimer:
THIS IS ONE MAP OF THE "POLK COUNTY COMPREHENSIVE PLAN MAP SERIES". IT MUST BE INTERPRETED IN CONJUNCTION WITH THE OTHER MAPS OF THE SERIES AND THE OBJECTIVES AND POLICIES OF THE "POLK COUNTY COMPREHENSIVE PLAN" AS ADOPTED AND AMENDED BY THE POLK COUNTY BOARD OF COUNTY COMMISSIONERS.

GIS Mapping Disclaimer:
This GIS map is a resource of general information. The Polk County BoCC makes no warranty, representation or guaranty as to the content, sequence, accuracy, timeliness or completeness of any of the database information provided herein. Accordingly, use of this information is at the user's own risk. The Polk County BoCC explicitly disclaims any representations and warranties, including, without limitation, the implied warranties of merchantability and fitness for a particular purpose. The Polk County BoCC shall assume no liability for:
1) Any errors, omissions, or inaccuracies in the information provided regardless of how caused;
2) Any decision made or action taken or not taken by any person in reliance upon any information or data furnished hereunder; or
3) Any other actions or inactions that may arise that were not contemplated by this disclaimer.